


**INTERNATIONAL
TRAVEL
CATALOGUE**

MARCH 2024



CICERONE

popout®



Cycling in the Lake District 2/e
The Fred Whitton Challenge, week-long tours, and day rides

By *Richard Barrett*



Guidebook to the Fred Whitton Challenge ride (179km/112 miles over 7 iconic passes) and an alternative 5-day tour of the Lake District, plus 15 tough day rides from Keswick, Ambleside, Penrith, and bases to the southwest and southeast.


CICERONE

Category: SPORTS & OUTDOOR
Disc: TRADE INTERNATIONAL
172 X 116 mm
Release Date: June 2024

9781786311887

Paperback
208 pages

AUD\$: 45.99



The Cotswold Way Map Booklet 2/e
1:25,000 OS Route Mapping

By *Kev Reynolds*



A guidebook to walking the Cotswold Way National Trail between Chipping Camden and Bath. Covering 163km (102 miles) across the Cotswolds National Landscape this straightforward hike takes 2 weeks to walk.


CICERONE

Category: SPORTS & OUTDOOR
Disc: TRADE INTERNATIONAL
166 X 106 mm
Release Date: May 2024

9781786312112

Paperback
48 pages

AUD\$: 26.99



Pembrokeshire Coast Path Map Booklet
1:25,000 OS Route Mapping

By *Dennis Kelsall, Jan Kelsall*



All the mapping you need to complete the 180 mile/290km long-distance Pembrokeshire Coast Path National Trail from Amroth to St Dogmaels in Wales. It typically takes two weeks to walk the whole trail.


CICERONE

Category: TRAVEL & HOLIDAY
Disc: TRADE INTERNATIONAL
172 X 116 mm
Release Date: May 2024

9781786312099

Paperback
80 pages

AUD\$: 34.99



Lake District: High Level and Fell Walks 2/e
Walking in the Lake District - the highest mountains in England

By *Vivienne Crow*




This guidebook to walking the highest mountains in the Lake District includes 30 high level and fell walks including Scafell Pike, Helvellyn, Skiddaw, and the Fairfield Horseshoe.

CICERONE

Category: SPORTS & OUTDOOR
Disc: TRADE INTERNATIONAL
172 X 116 mm
Release Date: May 2024

9781786312266

Paperback
208 pages
COLOUR SECTION(S)
AUD\$: 34.99



The Pembrokeshire Coast Path 3/e

NATIONAL TRAIL - Amroth to St Dogmaels

By Dennis Kelsall, Jan Kelsall



This guidebook - which includes both a guide to the route and a separate mapping booklet - describes the Pembrokeshire Coast Path National Trail, a scenic 180-mile long-distance walk from Amroth, near Tenby, to St Dogmaels.

CICERONE

Category: SPORTS & OUTDOOR

Disc: TRADE INTERNATIONAL

172 X 116 mm


Release Date: May 2024

9781786312082

Paperback

272 pages

COLOUR SECTION(S)

AUD\$: 47.99

The Cotswold Way 5/e

NATIONAL TRAIL Two-way trail guide - Chipping Campden to Bath

By Kev Reynolds, Lesley Williams



Guidebook to walking the Cotswold Way National Trail between Chipping Campden and Bath, across the Cotswolds AONB - which includes both a guide to the route and a separate mapping booklet. 102-mile (163km) route.

CICERONE

Category: SPORTS & OUTDOOR

Disc: TRADE INTERNATIONAL

172 X 116 mm


Release Date: May 2024

9781786312105

Paperback

176 pages

B&W THROUGHOUT

AUD\$: 47.99

Walking Glyndwr's Way 3/e

A National Trail through mid-Wales

By Paddy Dillon



Guidebook to walking Glyndwr's Way, a long-distance National Trail through mid-Wales. The 135-mile route from Knighton to Welshpool via Machynlleth takes 9 days to walk, and 2 more days (29 miles) to complete the loop down the Offa's Dyke.


CICERONE

Category: SPORTS & OUTDOOR

Disc: TRADE INTERNATIONAL

172 X 116 mm

Release Date: May 2024

9781786311290Paperback
176 pages**AUD\$: 40.99**

15 Short Walks in Pembrokeshire Tenby and the south

By Dennis Kelsall



Our guide comes with easy-to-read Ordnance Survey maps and clear route descriptions, perfect if you're new to walking or are looking for something you can enjoy with the whole family.

CICERONE


Category: TRAVEL & HOLIDAY

Disc: TRADE INTERNATIONAL

172 X 116 mm

Release Date: May 2024

9781786311757Paperback
96 pages**AUD\$: 26.99**



15 Short Walks in the Lake District
Keswick, Borrowdale and Buttermere

By *Vivienne Crow*



Vivienne Crow has chosen 15 of the best short walks around Keswick, Borrowdale, and Buttermere for you to explore. Our guide comes with easy-to-read Ordnance Survey maps and clear route descriptions, perfect if you're new to walking.

CICERONE

Category: SPORTS & OUTDOOR

Disc: TRADE INTERNATIONAL

172 X 116 mm


Release Date: April 2024

9781786312020

Paperback

96 pages

AUD\$: 26.99



15 Short Walks in the Lake District:
Coniston and Langdale

By *Paddy Dillon*



Dillon has chosen 15 of the best short walks around Coniston and Langdale. Each walk comes with easy-to-read Ordnance Survey maps, clear route description and lots of images, plus information on beauty spots and refreshment stops.

CICERONE

Category: SPORTS & OUTDOOR

Disc: TRADE INTERNATIONAL

172 X 116 mm

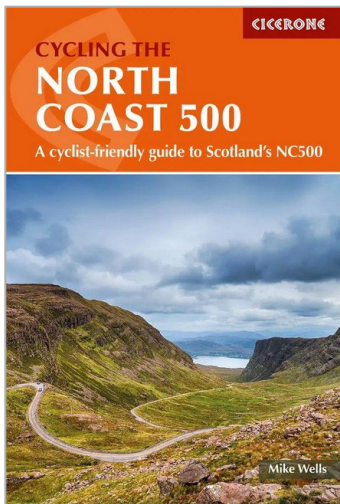
Release Date: April 2024

9781786311979

Paperback

96 pages

AUD\$: 26.99



Cycling the North Coast 500 2/e
528-mile circular route from Inverness on the NC500

By *Mike Wells*



Guidebook to a 528-mile circular cycle tour around northern Scotland, starting and finishing in Inverness. The route follows quiet main roads and minor country roads and is easily accessed and well provisioned.

CICERONE

Category: SPORTS & OUTDOOR

Disc: TRADE INTERNATIONAL

172 X 116 mm

Release Date: April 2024


9781786312198

Paperback

200 pages

COLOUR SECTION(S)

AUD\$: 47.99



Scotland's Best Small Mountains 2/e
40 of the best mountains in Scotland under 3000ft

By *Kirstie Shirra*



Walking guidebook to 40 of the best small mountains in Scotland under 3000ft (non-Munros). The best for beauty, views, character, history, and location, and all suitable for walkers, the guidebook explores hills in the far north.

CICERONE

Category: SPORTS & OUTDOOR

Disc: TRADE INTERNATIONAL

172 X 116 mm


Release Date: April 2024

9781786311320

Paperback

240 pages

AUD\$: 42.99



The Skye Trail 3/e

A challenging backpacking route from Rubha Hunish to Broadford

By *Helen Webster, Paul Webster*



This guidebook describes The Skye Trail, a challenging week-long trek across the largest island in Scotland's Inner Hebrides, the Isle of Skye. From Rubha Hunish in the north, the Skye Trail heads along the Trotternish Ridge.

CICERONE

Category: SPORTS & OUTDOOR

Disc: TRADE INTERNATIONAL


172 X 116 mm

Release Date: February 2024

9781786311863

Paperback

112 pages

AUD\$: 39.99

Walks in the South Downs National Park

40 circular day walks including Beachy Head and Seven Sisters

By *Kev Reynolds*



Guidebook to 40-day walks in the South Downs National Park. The walks, which are designed to suit all abilities, are dotted all over the National Park and range from 4 miles (7.5km) to 11 miles (17.5km).

CICERONE

Category: SPORTS & OUTDOOR

Disc: TRADE INTERNATIONAL

172 X 116 mm


Release Date: February 2024

9781852848354

Paperback

224 pages

COLOUR THROUGHOUT

AUD\$: 34.99

Winter Climbs in the Cairngorms

Selected snow, ice, and mixed climbs in the Cairngorms and Creag Meagaidh

By *Blair Fyffe, John Lyall*



Guidebook to more than 450 winter climbs in the Northern Corries of Cairn Gorm, Braeriach, Beinn aBhuird, Lochnagar, Glen Clova and Creag Meagaidh.

CICERONE

Category: SPORTS & OUTDOOR

Disc: TRADE INTERNATIONAL

172 X 116 mm


Release Date: February 2024

9781786311252

Paperback

312 pages

B&W THROUGHOUT

AUD\$: 62.99

Walking in Norfolk 3/e

40 circular walks in the Broads, Brecks, Fens and along the coast

By *Laurence Mitchell*



Guidebook to 40 easy to moderate walks in the English county of Norfolk. Circular routes of 4 to 12 miles show off the area's surprisingly varied landscape: the Broads, Brecks and Fens and coastal dunes, salt marsh and tidal creeks.

CICERONE

Category: SPORTS & OUTDOOR

Disc: TRADE INTERNATIONAL

172 X 116 mm

Release Date: February 2024

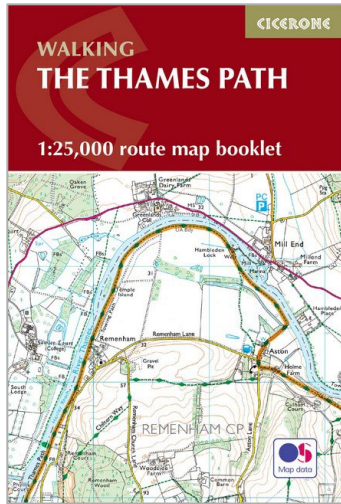
9781786311801

Paperback

216 pages

COLOUR SECTION(S)

AUD\$: 36.99



The Thames Path Map Booklet 2/e
1:25,000 OS Route Map Booklet

By Leigh Hatts



All the mapping you need to complete the 182-mile (290km) Thames Path National Trail, from the Woolwich Foot Tunnel in London to the rivers source in Gloucestershire.


CICERONE

Category: SPORTS & OUTDOOR
Disc: TRADE INTERNATIONAL
172 X 116 mm
Release Date: January 2024

9781786311498

Paperback
96 pages

AUD\$: 34.99



15 Short Walks in Dumfries and Galloway

By Ronald Turnbull



Ronald Turnbull has chosen 15 of the best short walks around Dumfries and Galloway. Each walk comes with easy-to-read Ordnance Survey maps, clear route descriptions.


CICERONE

Category: SPORTS & OUTDOOR
Disc: TRADE INTERNATIONAL
172 X 116 mm
Release Date: January 2024

9781786311726

Paperback
96 pages

AUD\$: 24.99



Walking St Cuthbert's Way
Melrose and Jedburgh to Holy Island

By Rudolf Abraham




This guidebook describes the long-distance trail of St Cuthberts Way through Northumberland and the Borders. The route starts in Melrose and travels 100km (62 miles) through the Northumberland National Park to Holy Island.

CICERONE

Category: TRAVEL & HOLIDAY
Disc: TRADE INTERNATIONAL
172 X 116 mm
Release Date: December 2023

9781786311566

Paperback
104 pages
COLOUR SECTION(S)
AUD\$: 42.99



Walking in Northumberland 2/e
36 walks throughout the county - coast, Cheviots, Hadrian's Wall and Pennines

By Vivienne Crow



Guidebook to walking in Northumberland. 36 graded walks of 4 to 14 miles, from the beautiful coast with its immense, empty beaches and dramatic, crag-top castles to the remote hills of the Cheviots and Pennines.


CICERONE

Category: TRAVEL & HOLIDAY
Disc: TRADE INTERNATIONAL
172 X 116 mm
Release Date: December 2023

9781786311818

Paperback
216 pages

AUD\$: 36.99



15 Short Walks in Winchester

By *Malcolm Leatherdale*




Malcolm Leatherdale has chosen 15 of the best short walks around Winchester and central Hampshire. Each walk comes with easy-to-read Ordnance Survey maps, clear route.

CICERONE

Category: TRAVEL & HOLIDAY
Disc: TRADE INTERNATIONAL
172 X 116 mm
Release Date: December 2023
9781786311641

Paperback
96 pages
COLOUR SECTION(S)
AUD\$: 23.99



Walking the South West Coast Path - Vol 3: Plymouth to Poole 2/e

1:25,000 route map booklet

By *Paddy Dillon*




Map of part of the southern section of the 630 miles (1014km) Southwest Coast Path National Trail. Covers the trail from Plymouth to Poole along the coastline of Devon and Dorset.

CICERONE

Category: TRAVEL & HOLIDAY
Disc: TRADE INTERNATIONAL
172 X 116 mm
Release Date: December 2023
9781786312006

Paperback
112 pages
COLOUR SECTION(S)
AUD\$: 31.99



Bikepacking in the Lake District

Lakeland 200 and seven long weekend bikepacking adventures

By *Edward Hunton*

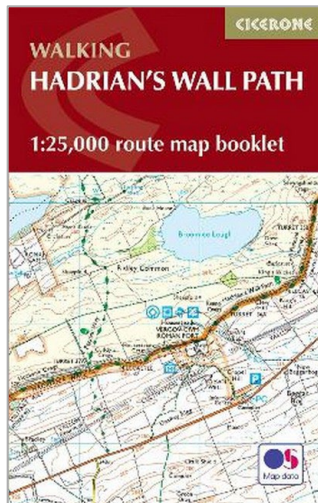


Guide to eight challenging bikepacking routes of 2a "5 days, including the Lakeland 200, exploring the tracks, bridleways and iconic passes and road climbs of the Lake District.

CICERONE

Category: TRAVEL & HOLIDAY
Disc: TRADE INTERNATIONAL
172 X 116 mm
Release Date: November 2023
9781786311177

Paperback
240 pages
AUD\$: 40.99



Walking Hadrian's Wall Path Map Booklet 2/e

1:25,000 OS Route Mapping

By *Mark Richards*




Map of the 84-mile (135km) Hadrian's Wall Path National Trail, from Bowness-on-Solway to Wallsend, Newcastle. This booklet is included with the Cicerone guidebook to the trail, and shows the full route on OS 1:25,000 maps.

CICERONE

Category: TRAVEL & HOLIDAY
Disc: TRADE INTERNATIONAL
166 X 106 mm
Release Date: November 2023
9781786311511

Paperback
56 pages
B&W THROUGHOUT
AUD\$: 31.99



Walking in London
2/e
Park, Heath and Waterside
25 walks in London's green spaces

By Peter Aylmer




A guidebook to 25 walks in London's green spaces and nature reserves, covering both the city centre and Greater London area. Taking in woods and forests, parks and heaths, canals and rivers, the guide includes a wealth of information.

CICERONE

Category: TRAVEL & HOLIDAY
Disc: TRADE INTERNATIONAL
172 X 116 mm
Release Date: November 2023
9781786311467

Paperback
200 pages
COLOUR SECTION(S)
AUD\$: 36.99



Hadrian's Wall Path
4/e
National Trail: Described west-east and east-west

By Mark Richards

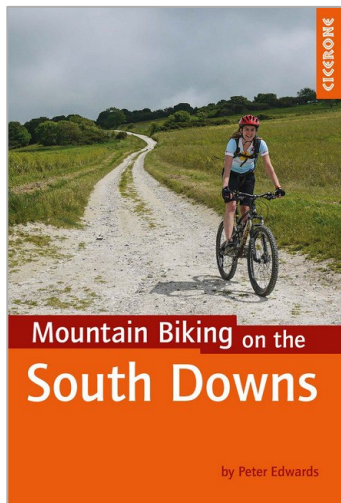


Hadrian's Wall Path guidebook to walk the 84-mile National Trail. Described in both directions, the main description is west to east between Bowness-on-Solway and Wallsend, Newcastle, with extensions to Maryport and South Shields.

CICERONE

Category: TRAVEL & HOLIDAY
Disc: TRADE INTERNATIONAL
172 X 116 mm
Release Date: November 2023
9781786311504

Paperback
248 pages
B&W THROUGHOUT
AUD\$: 45.99



Mountain Biking on the South Downs
26 graded routes including the South Downs Way

By Peter Edwards




A guide to mountain biking (MTB) routes on the South Downs of Hampshire and Sussex, between Winchester, Brighton, and Eastbourne. The 26 routes described in the book take in roller coaster rides, dedicated woodland singletrack.

CICERONE

Category: SPORTS & OUTDOOR
Disc: TRADE INTERNATIONAL
172 X 116 mm
Release Date: October 2023
9781786311597

Paperback
250 pages
COLOUR SECTION(S)
AUD\$: 41.99



Walking the Ribble Way 2/e
A one-week walk across Lancashire into Yorkshire from Preston to the source

By Dennis Kelsall, Jan Kelsall




Guidebook to walking the Ribble Way, a 72-mile route following the Ribble valley, from the estuary mouth near Preston to the rivers source on Cam Fell in the Yorkshire Dales. The book contains OS map extracts and full route description.

CICERONE

Category: SPORTS & OUTDOOR
Disc: TRADE INTERNATIONAL
172 X 116 mm
Release Date: September 2023
9781786310910

Paperback
112 pages
COLOUR SECTION(S)
AUD\$: 40.99



**Walking on Guernsey
3/e**
25 routes including the
Guernsey Coastal Walk,
Alderney, Sark and Herm

By Paddy Dillon



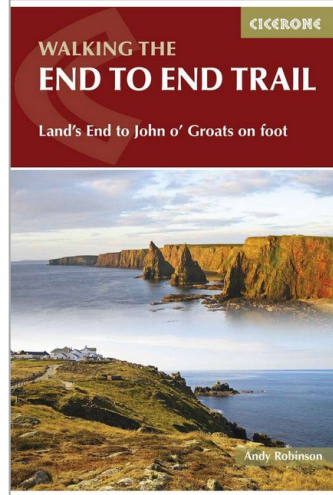
25 walks on the Channel Islands of Guernsey, Alderney, Sark and Herm. Including the Guernsey Coastal Walk and part of the Channel Islands Way, the routes total around 150 miles and can be combined into longer walks.

CICERONE

Category: TRAVEL & HOLIDAY
Disc: TRADE INTERNATIONAL
172 X 116 mm
Release Date: September 2023
9781786311306

Paperback
192 pages

AUD\$: 36.99



**Walking the End to
End Trail**
Land's End to John o' Groats on
foot

By Andy Robinson




A practical guidebook for walking from Land's End to John o' Groats. The 1956km (1215 mile) long-distance route, known as the End to End Trail, follows paths and tracks rather than road, and takes to the hills whenever it can.

CICERONE

Category: SPORTS & OUTDOOR
Disc: TRADE INTERNATIONAL
172 X 116 mm
Release Date: September 2023
9781786311474

Paperback
416 pages

AUD\$: 49.99



**The South Downs Way
Map Booklet 2/e**
1:25,000 OS Route Mapping

By Kev Reynolds, Ilsa Moon




Map of the 100 mile (160km) South Downs Way National Trail, between Eastbourne and Winchester. This booklet is included with the Cicerone guidebook to the trail and shows the full route on OS 1:25,000 maps.

CICERONE

Category: TRAVEL & HOLIDAY
Disc: TRADE INTERNATIONAL
166 X 106 mm
Release Date: September 2023
9781786311658

Paperback
64 pages
COLOUR THROUGHOUT
AUD\$: 30.99



**Walking St Oswald's
Way and
Northumberland
Coast Path**
Heavenfield and Cresswell to
Holy Island

By Rudolf Abraham




This guidebook describes the St Oswald's Way and Northumberland Coast Paths, both long-distance trails through Northumberland.

CICERONE

Category: SPORTS & OUTDOOR
Disc: TRADE INTERNATIONAL
172 X 116 mm
Release Date: September 2023
9781786311559


Paperback

AUD\$: 40.99



The South Downs Way
Way 5/e
 National Trail - Winchester to Eastbourne, described in both directions

By Kev Reynolds, Ilsa Moon



Walking the Severn Way
Way 3/e
 215 miles from the River Severn's source in Powys to Severn Beach near Bristol

By Terry Marsh



The South Downs Way National Trail is a 100 mile (160km) walk between Eastbourne and Winchester, staying within the glorious South Downs National Park for its entire length. Presented here in 12 stages of up to 12 miles (19km).

Guidebook to walking the Severn Way, a 210 mile (338km) walk through the Welsh borders. Beginning near the source of the River Severn in Powys, mid-Wales, and finishing in Bristol, the history-rich route is described over 22 stages.

CICERONE

Category: SPORTS & OUTDOOR

Disc: TRADE INTERNATIONAL

172 X 116 mm

Release Date: September 2023

9781786311610

Paperback

200 pages

AUD\$: 43.99**CICERONE**

Category: TRAVEL & HOLIDAY

Disc: TRADE INTERNATIONAL

172 X 116 mm


Release Date: August 2023

9781786311405

Paperback


176 pages

COLOUR SECTION(S)

AUD\$: 40.99

Cleveland Way
 North York Moors, Two-Way
 Guide: Helmsley-Filey-
 Helmsley, Planning, Places to
 Stay, Places to Eat

By Henry Stedman



Offa's Dyke Path 6/e
 Two directional guide:
 Chepstow to Prestatyn and
 Prestatyn to Chepstow;
 Planning, Places to Stay, Places
 to Eat, 98 large-scale maps &
 guides to 52 towns and villages

By Keith Carter



In the beautiful, wild countryside of the North York Moors National Park in northern England lies this fabulous trail, the Cleveland Way. The 110-mile route runs from Helmsley near Thirsk around the western edge of the park to reach the coast at Saltburn-by-the-Sea.

All the information you need to walk Offa's Dyke Path in this two-way edition, with routes re-walked in both directions - from Chepstow to Prestatyn and from Prestatyn to Chepstow and reformatted for use by walkers hiking south to north and north to south.

TRAILBLAZER

Category: TRAVEL & HOLIDAY

Disc: TRADE INTERNATIONAL

180 X 120 mm

Release Date: August 2024

9781912716494

Paperback

208 pages

COLOUR SECTION(S)

AUD\$: 37.99**TRAILBLAZER**

Category: TRAVEL & HOLIDAY

Disc: TRADE INTERNATIONAL

180 X 120 mm

Release Date: July 2024


9781912716425

Paperback

268 pages

COLOUR SECTION(S)

AUD\$: 40.99



South Downs Way 8/e
 Winchester to Eastbourne &
 Eastbourne to Winchester -
 Practical two-way guide with
60 Large-Scale Walking Maps
 (1:20,000) & Guides to 49
 Towns & Villages

By *Jim Manthorpe*




9 781912 716470

Trailblazer's guide to South Downs Way shows the route in both directions from Winchester to Eastbourne and from Eastbourne to Winchester. 60 large-scale walking maps - 1:20,000 (3-1/8 inches to 1 mile), 11 town plans, 10 stage maps with trail profiles showing hills and descents, and 2 overview maps.

TRAILBLAZER

Category: TRAVEL & HOLIDAY
 Disc: TRADE INTERNATIONAL
 180 X 120 mm
 Release Date: July 2024
9781912716470

Paperback
 208 pages
 COLOUR SECTION(S)
AUD\$: 37.99



Cotswold Way

**Trailblazer Walking
 Guide 5/e**
 44 maps and guides to 48
 towns and villages with large-
 scale walking maps -
 (1:20,000), Chipping Campden
 to Bath

By *Tricia Hayne, Bob Hayne*




9 781912 716418

The Cotswold Way is a 102-mile National Trail that runs from Chipping Campden to Bath, following the beautiful Cotswold escarpment for most of its course. The trail leads through quintessentially English countryside with little villages.

TRAILBLAZER

Category: TRAVEL & HOLIDAY
 Disc: TRADE INTERNATIONAL
 180 X 120 mm
 Release Date: May 2024
9781912716418

Paperback
 204 pages
 COLOUR SECTION(S)
AUD\$: 37.99



**Norfolk Coast Path
 and Peddars Way 2/e**
 77 large-scale maps & guides
 to 45 towns & villages;
 Planning, Places to Stay, Places
 to Eat

By *Alexander Stewart*




9 781912 716395

All-in-one hiking route guide, route maps and accommodation for this 130-mile route in Norfolk. Includes 77 large-scale maps (1:20,000); 8 town plans, 10 stage maps with profiles and 2 overview maps.

TRAILBLAZER

Category: TRAVEL & HOLIDAY
 Disc: TRADE INTERNATIONAL
 180 X 120 mm
 Release Date: December 2023
9781912716395

Paperback
 256 pages
 COLOUR SECTION(S)
AUD\$: 39.99



**Coast to Coast
 PATH**

**Trailblazer Walking
 Guide 10/e**
 St Bees to Robin Hoods Bay

By *Henry Stedman*




9 781912 716258

All-in-one, practical guide to walking the Coast-to-Coast Path across northern England inspired by Alfred Wainwright, the most popular of the 18 long-distance UK paths.

TRAILBLAZER

Category: SPORTS & OUTDOOR
 Disc: TRADE INTERNATIONAL
 180 X 120 mm
 Release Date: August 2023
9781912716258

Paperback
 268 pages
AUD\$: 36.99



Dales Way 2/e

Ilkley to Bowness-on-Windermere: Planning, Places to Stay, Places to Eat

By Henry Stedman

All-in-one guide to walking the Dales Way long distance footpath from Ilkley, West Yorkshire, through the Yorkshire Dales National Park, for 84 miles (135km) to end in the Lake District, in Bowness-on-Windermere. New edition re-researched and rewritten, with maps redrawn in new TWO-COLOUR style.

TRAILBLAZER

SPORTS & OUTDOOR

Disc: TRADE INTERNATIONAL

Paperback

180 X 120 mm


192 Pages

COLOUR SECTION(S)

Rel Date: November 2023

9781912716302

AUD\$: 33.99



Pennine Way - guide and maps to 57 towns and villages with large-scale walking maps (1:20 000)

Edale to Kirk Yetholm - Planning, places to stay and places to eat

By Stuart Greig, Bradley Mayhew

Trailblazer British Walking Guide to the Pennine Way, Britain's best-known National Trail that winds for 256 miles through three National Parks - the Peak District, Yorkshire Dales and Northumberland. This superb footpath showcases Britain's finest upland scenery, while touching the literary landscape of the Bronte family and Roman history along Hadrian's Wall. 138 large-scale walking maps - at just under 1:20,000 - showing route times, gradients, where to stay, interesting features. Guides to 57 towns and villages - along the way. Itineraries for all walkers - whether walking the route in its entirety or sampling the highlights on day walks and short breaks.

TRAILBLAZER

TRAVEL & HOLIDAY

Disc: TRADE INTERNATIONAL

Paperback


180 X 120 mm

320 Pages

Rel Date: November 2023

9781912716333

AUD\$: 34.99



Dorset and South Devon Coast Path - guide and maps to 48 towns and villages

Plymouth to Poole Harbour - Planning, places to stay and places to eat

By Henry Stedman, Joel Newton

Trailblazer British Walking Guide: Dorset & South Devon Coast Path, South-West Coast Path Part 3, Plymouth to Poole Harbour Comprehensive, all-in-one guide to walking the Dorset & South Devon Coast Path, the third and last section of the Southwest Coast Path National Trail. The walking guide includes: 88 large-scale walking maps at just under 1:20,000 - showing route times, places to stay, places to eat, points of interest and much more. 29 town plans, 14 colour stage maps showing hills and descents, and 2 colour overview maps. Places to stay with reviews - pubs, hotels, B&Bs, hostels, bunkhouses, campsites. Places to eat with reviews - teashops, cafes, takeaways, pubs, restaurants.

TRAILBLAZER

TRAVEL & HOLIDAY

Disc: TRADE INTERNATIONAL

Paperback

180 X 120 mm


320 Pages

Rel Date: November 2023

9781912716340

AUD\$: 32.99





Hadrian's Wall Path 7/e

Two-Way Guide: Bowness - Newcastle & Newcastle - Bowness.
Planning, Places to Stay, Places to Eat

By Henry Stedman


New, two-way edition with routes re-walked from Bowness-on-Solway to Wallsend (Newcastle) and Wallsend (Newcastle) to Bowness-on-Solway. All-in-one guide to walking Hadrian's Wall Path National Trail. Hadrian's Wall Path, 84 miles from end to end, follows the course of northern Europe's largest surviving Roman monument, a 2nd-century fortification built - in the border country between England and Scotland - on the orders of the Emperor Hadrian in AD122. Opened in 2003, the path crosses the beautiful border country between England and Scotland. It is the first National Trail to follow the course of a UNESCO World Heritage Site. This week-long walk is regarded as one of the least challenging National Trails. This 7th edition has been re-walked and fully updated. * Printed in two-colours to follow east to west or west to east directions * 8 town plans and 64 large-scale walking maps - at just under 1:20,000 - showing route times, places to stay, points of interest and much more * Plus 12 stage maps with profiles and 2 overview maps * Itineraries for all walkers - whether walking the route in its entirety over seven to eight days or sampling the highlights on day walks and short breaks * Practical information for all budgets * Where to stay with reviews - camping, bunkhouses, hostels, B&Bs, pubs and hotels * Where to eat with reviews - cafes, pubs, tea-shops, restaurants, takeaways and shops/supermarkets * What to see - historical, cultural, geographical information * Detailed street plans.

TRAILBLAZER

Category: TRAVEL & HOLIDAY
Disc: TRADE INTERNATIONAL
180 X 120 mm
Release Date: November 2023
9781912716371

Paperback
256 pages

AUD\$: 33.99



Paddle Boarding South West England

100 places to SUP, canoe, and kayak in Cornwall, Devon, Dorset, Somerset, Wiltshire and Bristol

By Lisa Drewe

Explore southwest England's best 100 rivers, lakes, estuaries and coastlines by paddle board, canoe, and kayak.

Combining comprehensive coverage with detailed practical information and sparkling photography.

A beautiful and inspiring book for water lovers and adventurers afloat.


- * Glide through dawn meadows and glimpse an elusive otter.
- * Explore Sea arches and blue grottoes.
- * Follow estuarine meanders and wild picnic on silver sands.
- * Float above swaying kelp forests.
- * Meet the vibrant community of fellow paddlers out on the water.

WILD THINGS PUBLISHING

Category: SPORTS & OUTDOOR
Disc: TRADE INTERNATIONAL
210 X 170 mm
Release Date: July 2023
9781910636374

Paperback
256 pages
B&W THROUGHOUT
AUD\$: 47.99





The Mountains Around Nerja 2/e

Scenic walks in southern Andalucia - Sierras Tejeda, Almijara and Alhama

By Jim Ryan



A guidebook to 32-day walks in and around the coastal town of Nerja, Spain. Exploring the mountains, gorges and white mountain villages of the Sierras Tejeda and Almijara and Alhama Natural Park in southern Andalucia.

CICERONE

Category: SPORTS & OUTDOOR

Disc: TRADE INTERNATIONAL

172 X 116 mm


Release Date: May 2024

9781786311764

Paperback

160 pages

AUD\$: 47.99



Trekking in Austria's Hohe Tauern 2/e

Including the ascent of the Grossglockner and Grossvenediger

By Allan Hartley



Guide to four hut-to-hut treks of 7a "9 days in the Hohe Tauern National Park, covering the Reichen, Venediger and Glockner groups, plus suggestions for two further treks. With optional excursions to climb neighbouring peaks.

CICERONE

Category: SPORTS & OUTDOOR

Disc: TRADE INTERNATIONAL

172 X 116 mm

Release Date: April 2024


9781786310644

Paperback

296 pages

COLOUR SECTION(S)

AUD\$: 49.99



The Danube Cycleway Volume 2

From Budapest to the Black Sea

By Mike Wells



Cycling guidebook to the Danube Cycleway exploring the route from Budapest to the Black Sea, the more adventurous second part of the Danube, suitable for most abilities and bike types.

CICERONE

Category: SPORTS & OUTDOOR

Disc: TRADE INTERNATIONAL

172 X 116 mm


Release Date: February 2024

9781786311894

Paperback

288 pages

AUD\$: 46.99



Walking in Tuscany

43 Walks including Val d'Orcia, San Gimignano and the Isle of Elba

By Gillian Price



A guidebook to walks through Italy's Tuscany, Umbria, and Latium. Taking in the Renaissance splendour of Florence and Siena, the World Heritage scenery of Val d'Orcia and San Gimignano and the stunning island of Elba.

CICERONE

Category: SPORTS & OUTDOOR

Disc: TRADE INTERNATIONAL

172 X 116 mm


Release Date: February 2024

9781852847128

Paperback

256 pages

AUD\$: 47.99



WALKING IN CATALUNYA - GIRONA PYRENEES
 35 hikes in Garrotxa, Cadí-Moixeró Natural Park and Ripollès

By Nike Werstroh, Jacint Mig



35 varied day walks among the Rocky Mountains, forested slopes and idyllic wine country in and around Girona. Routes range from 5 to 19km and cover Garrotxa, Ripollès and the Cadí-Moixeró Natural Park.


CICERONE

Category: SPORTS & OUTDOOR
 Disc: TRADE INTERNATIONAL
 172 X 116 mm
 Release Date: January 2024

9781786311634

Paperback
 168 pages

AUD\$: 45.99



PILGRIM ROUTE LA VÍA DE LA PLATA AND CAMINO SANABRÉS
 The Camino de Santiago from Seville to Santiago de Compostela and Astorga

Walking La Via de la Plata and Camino Sanabres
 The Camino de Santiago from Seville to Santiago de Compostela and Astorga

By Nicole Bukaty



Guidebook to walking La Vía de la Plata and Camino Sanabrés, a pilgrim route through Spain. A 995km route between Seville and Santiago de Compostela or Astorga (where it links with the Camino Francés). Ourense variants are also provided.

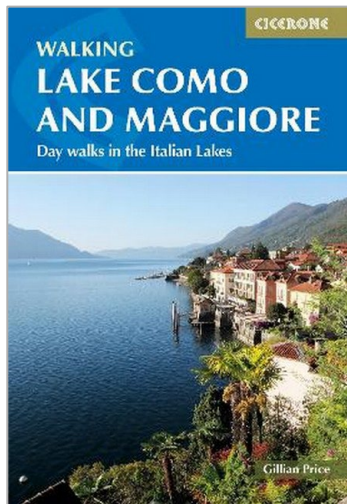
CICERONE

Category: SPORTS & OUTDOOR
 Disc: TRADE INTERNATIONAL
 172 X 116 mm
 Release Date: January 2024

9781786310804

Paperback
 304 pages

AUD\$: 47.99



WALKING LAKE COMO AND MAGGIORE
 Day walks in the Italian Lakes

By Gillian Price




Guidebook to 28-day walks and the Sentiero del Viandante trek in the beautiful Italian lakes of Maggiore and Como. Routes are graded by difficulty and range from easy lakeside strolls to challenging mountain peaks.

CICERONE

Category: SPORTS & OUTDOOR
 Disc: TRADE INTERNATIONAL
 172 X 116 mm
 Release Date: December 2023

9781786311689

Paperback
 192 pages
 COLOUR SECTION(S)
 AUD\$: 43.99



TREKKING SLOVENIA'S JULIANA TRAIL
 Three-week trek: Bled, Triglav and the Julian Alps

By Rudolf Abraham




Guidebook to walking Slovenias Juliana Trail. This long-distance 20-day trek covers some of the lesser-known routes in Slovenias Julian Alps and Triglav National Park. The book covers the 330km route with details on public transport.

CICERONE

Category: SPORTS & OUTDOOR
 Disc: TRADE INTERNATIONAL
 172 X 116 mm
 Release Date: December 2023

9781786310880

Paperback
 192 pages
 COLOUR SECTION(S)
 AUD\$: 45.99



The Camino Portugues 2/e
From Lisbon and Porto to Santiago - Central, Coastal and Spiritual Caminos

By *Kat Davis, Howard Miller*



The Portuguese Way (Camino Portugues) is a 620km long-distance route from Portugal's capital Lisbon to Santiago de Compostela in Spain. This guide splits the route into 25 stages, with two coastal options.


CICERONE

Category: SPORTS & OUTDOOR
Disc: TRADE INTERNATIONAL
172 X 116 mm
Release Date: November 2023

9781786311962

Paperback
336 pages

AUD\$: 45.99



Trekking Austria's Adlerweg 2/e
The Eagle's Way across the Austrian Alps in Tyrol

By *Mike Wells*



Guidebook to trekking the Adlerweg, a multi-stage walks through the Austrian Tyrol. The 324km route is broken down into 24 stages with easier alternatives provided for the most challenging stages.

CICERONE


Category: SPORTS & OUTDOOR
Disc: TRADE INTERNATIONAL
172 X 116 mm
Release Date: November 2023

9781786310903

Paperback
232 pages

B&W THROUGHOUT

AUD\$: 45.99



Trekking the Swiss Via Alpina 4/e
19 stages East to West across Switzerland, plus parts of the Alpine Pass

By *Kev Reynolds, Jonathan Williams*



Guidebook to the Swiss Via Alpina, a 400km trek east-west across Switzerland, with options of detouring along the Alpine Pass Route. This demanding 3-week trek crosses 16 passes, including the 2778m Hohturli, in a total of 19 stages.

CICERONE


Category: TRAVEL & HOLIDAY
Disc: TRADE INTERNATIONAL
172 X 116 mm
Release Date: October 2023

9781786311603

Paperback
216 pages

B&W THROUGHOUT

AUD\$: 45.99



Trekking the GR10 2/e
Through the French Pyrenees: Le Sentier des Pyrenees

By *Brian Johnson, Stuart Butler*



Guidebook to walking the GR10, the Sentier des Pyrenees, a 955km trek across the French Pyrenees from Hendaye on the Atlantic coast to the Mediterranean coast at Banyuls-sur-Mer.

CICERONE

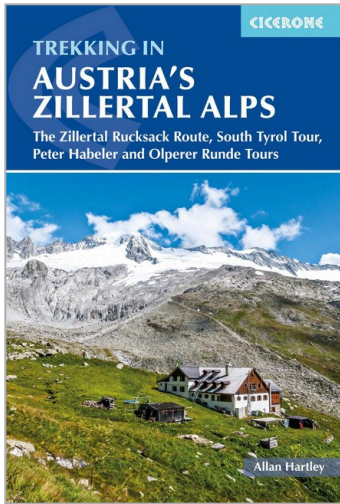
Category: SPORTS & OUTDOOR
Disc: TRADE INTERNATIONAL
172 X 116 mm
Release Date: October 2023

9781786311160

Paperback
320 pages

COLOUR SECTION(S)

AUD\$: 45.99



Trekking in Austria's Zillertal Alps
The Zillertal Rucksack Route, South Tirol Tour, Peter Habeler and Olperer Runde

By *Allan Hartley*



Guide detailing four short Alpine hut-to-hut treks in the stunning Zillertal region of the Austrian Tirol. Included are the 9-day Zillertal Rucksack Route (also known as the Berliner Hohenweg), the 7-day Zillertal South Tirol Tour.

CICERONE

Category: SPORTS & OUTDOOR

Disc: TRADE INTERNATIONAL


172 X 116 mm

Release Date: August 2023

9781786310637

Paperback

240 pages

AUD\$: 45.99

Italy's Grande Traversata delle Alpi 2/e
GTA: Through the Italian Alps from the Swiss border to the Mediterranean

By *David Jordan*



A guidebook to the 798km Grande Traversata Delle Alpi trek through the western Italian Alps traversing the Lepontine, Pennine, Graian, Cottian and Maritime Alps to finish near Monte Rosa. The guide splits the route into 3 sections with 55 stages.

CICERONE

Category: TRAVEL & HOLIDAY

Disc: TRADE INTERNATIONAL


172 X 116 mm

Release Date: September 2023

9781786310408

Paperback

304 pages

AUD\$: 45.99

Walking in the Bernese Oberland - Jungfrau region
50-day walks in Grindelwald, Wengen, Lauterbrunnen and Murren

By *Lesley Williams, Jonathan Williams*



This guidebook describes 50 graded walks in the Jungfrau region of Switzerland. Ranging from 5 to 23.5km, the routes visit valleys, waterfalls, and alpine huts offering refreshments and accommodation.

CICERONE

Category: TRAVEL & HOLIDAY

Disc: TRADE INTERNATIONAL


172 X 116 mm

Release Date: July 2023

9781786311146

Paperback

256 pages

AUD\$: 47.99

Day Walks in the Dolomites 4/e
50 short walks and all-day hikes in the Italian Dolomites

By *Gillian Price*



Guide to day walks in the Italian Dolomites. The 50 graded walks range from short leisurely strolls to full-day high-mountain expeditions, each designed to fit into a single day. The Dolomites offer fantastic walking from June to September.

CICERONE

Category: TRAVEL & HOLIDAY

Disc: TRADE INTERNATIONAL

172 X 116 mm


Release Date: July 2023

9781786311214

Paperback

288 pages

AUD\$: 47.99



Walking the Via Francigena Pilgrim Route - Part 1
Canterbury to Lausanne

By *The Reverend Sandy Brown*



Guidebook to the first 1110km of Canterbury-Rome pilgrimage route the Via Francigena, covering from Canterbury to Lausanne. The route passes through England, France (Nord-Pas-de-Calais, Picardie, Champagne-Ardenne, and Franche-Comte).

CICERONE

Category: SPORTS & OUTDOOR

Disc: TRADE INTERNATIONAL

172 X 116 mm

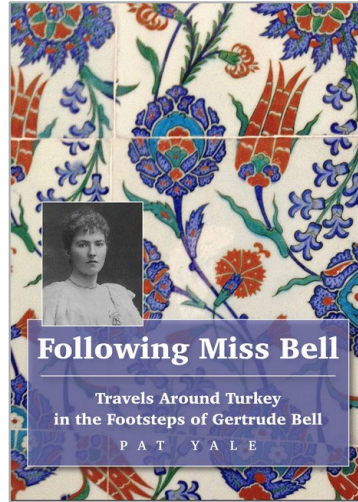
Release Date: June 2023

9781852848842

Paperback

360 pages

AUD\$: 50.99



Following Miss Bell
Travels Around Turkey in the Footsteps of Gertrude Bell

By *Pat Yale*



The author of the Lonely Planet guide to Turkey interweaves her travels in modern Turkey with those of explorer Gertrude Bell 100 years ago, in an entertaining travelogue.

TRAILBLAZER

Category: TRAVEL & HOLIDAY

Disc: TRADE INTERNATIONAL

216 X 135 mm

Release Date: March 2024


9781912716357

Paperback

396 pages

B&W THROUGHOUT

AUD\$: 28.99



Tour du Mont Blanc 3/e
50 Large-Scale Maps & Guides to 12 Towns & Villages including Chamonix, Courmayeur and Argentiere

By *Jim Manthorpe*



Practical, all-in-one guide to walking the Mont Blanc trail, including trail maps, where to stay and eat, public transport information.

TRAILBLAZER

Category: TRAVEL & HOLIDAY

Disc: TRADE INTERNATIONAL

180 X 120 mm

Release Date: December 2023


9781912716364

Paperback

220 pages

COLOUR SECTION(S)

AUD\$: 41.99



Wild Guide Greece
Hidden Places, Great Adventures, and the Good Life

By *Sam Firman*



Discover the hidden wild side of Europe's most popular holiday destination. From deserted beaches and emerald coves to sunset viewpoints, spectacular caves, and ancient ruins.

WILD THINGS PUBLISHING

Category: TRAVEL & HOLIDAY

Disc: TRADE INTERNATIONAL

210 X 170 mm

Release Date: August 2023


9781910636367

Paperback

288 pages

B&W THROUGHOUT

AUD\$: 47.99



Kilimanjaro
The trekking guide to Africa's highest mountain includes Mount Meru & guides to Arusha, Moshi, Marangu, Nairobi & Dar es Salaam

By Henry Stedman




Practical, best-selling guide to climbing Mount Kilimanjaro, Africa's highest mountain and most popular trek. At 5895m (19,341ft) Kilimanjaro is Africa's highest mountain. Yet with no mountaineering skills necessary to reach the summit.

TRAILBLAZER

Category: TRAVEL & HOLIDAY
Disc: TRADE INTERNATIONAL
180 X 120 mm
Release Date: July 2024
9781912716487

Paperback
368 pages
COLOUR SECTION(S)
AUD\$: 45.99



Trekking in the Karakoram
Pakistan: K2, Snow Lake, Gondogoro La and Nanga Parbat

By Bart Jordans, Tom Richardson



Three of the most popular high-altitude treks in Pakistans Karakoram, among some of the world's highest mountains: Snow Lake and the Biafo and Hispar Glaciers; the K2 Base Camp Trek; and Gondogoro La via Concordia.


CICERONE

Category: SPORTS & OUTDOOR
Disc: TRADE INTERNATIONAL
172 X 116 mm
Release Date: June 2024

Paperback
256 pages

9781786310569

AUD\$: 66.99



Everest: A Trekker's Guide 6/e
Base Camp, Kala Patthar, Gokyo Ri. Trekking routes in Nepal and Tibet

By Radek Kucharski




Guidebook to trekking in the Everest region of the Himalaya in Nepal, including Thame Valley, Lukla to Namche, Everest Base Camp from Namche and Gokyo (the Cho la and Phortse route), plus one route in Tibet (the Kharta Valley).

CICERONE

Category: SPORTS & OUTDOOR
Disc: TRADE INTERNATIONAL
172 X 116 mm
Release Date: December 2023
9781786311627

Paperback
320 pages
COLOUR SECTION(S)
AUD\$: 55.99



Trekking in Torres del Paine
Patagonia's premier national parks in Chile and Argentina, including Cerro Torre and Fitz Roy areas

By Rudolf Abraham



Guidebook to trekking Chiles 10 to 11-day Torres del Paine Circuit, one of the world's great treks. Also included are a shorter Half Circuit (4 to 5 days), further treks and day walks in the Torres del Paine and Los Glaciares National Park.

CICERONE

Category: SPORTS & OUTDOOR
Disc: TRADE INTERNATIONAL
172 X 116 mm
Release Date: January 2024

Paperback
192 pages

9781786311719

AUD\$: 47.99




**Paris
PopOut
Map**

*By PopOut
Maps*

Discover the joie de vivre of Paris for yourself with the help of this handy, genuinely pocket sized, pop-up map - ideal to 'pop' in a pocket or bag for quick reference while exploring the city.

HEARTWOOD PUBLISHING
 Category: TRAVEL & HOLIDAY
 Disc: TRADE INTERNATIONAL
 130 X 95 mm
 Release Date: December 2023
9781914515507

Sheet map, folded
 2 pages
 COLOUR THROUGHOUT
AUD\$: 14.99



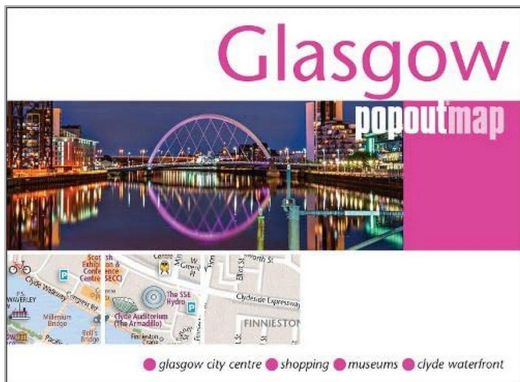
**Oxford
PopOut
Map**

*By PopOut
Maps*

Let PopOut Map Oxford guide you around this wonderful city. Experience the elegant university city of Oxford with the help of this genuinely pocket-sized, pop-up map.

HEARTWOOD PUBLISHING
 Category: TRAVEL & HOLIDAY
 Disc: TRADE INTERNATIONAL
 130 X 95 mm
 Release Date: October 2023
9781914515460

Sheet map, folded
 1 page
 COLOUR THROUGHOUT
AUD\$: 14.99




**Glasgow
PopOut
Map**

*By PopOut
Maps*

Let PopOut Glasgow guide you around this wonderful city. Discover the vibrant and energetic city of Glasgow with the help of this genuinely pocket-sized, pop-up map.

HEARTWOOD PUBLISHING
 Category: TRAVEL & HOLIDAY
 Disc: TRADE INTERNATIONAL
 130 X 95 mm
 Release Date: June 2023
9781914515477

Sheet map, folded
 1 page
 COLOUR THROUGHOUT
AUD\$: 14.99



**Bath
PopOut
Map**

*By PopOut
Maps*

Let PopOut Bath guide you around this wonderful city. Explore the splendour of Bath with the help of this genuinely pocket-sized, pop-up map.

HEARTWOOD PUBLISHING
 Category: TRAVEL & HOLIDAY
 Disc: TRADE INTERNATIONAL
 130 X 95 mm
 Release Date: November 2022
9781914515347

Sheet map, folded
 1 page
 COLOUR THROUGHOUT
AUD\$: 14.99





London Bus and Underground PopOut Map

By PopOut Maps

Let PopOut London Bus and Underground guide you around this wonderful city. Navigate yourself around the hectic capital city of London with this genuinely pocket-sized pop-up map. Small yet big on detail, this compact, dependable London transport map will ensure you don't miss a thing. Includes 2 pop-up maps covering London bus routes and the whole London underground network. Additional quick reference maps are also included showing main bus routes, the heart of the underground and an overview map of central London. Handy, self-folding tourist map is small enough to fit in your pocket yet offers extensive coverage of the city in an easy-to-use format. Places of interest are listed with the relevant tube station or bus route so you can easily find your way around. Underground stations are listed with connecting bus routes

HEARTWOOD PUBLISHING

TRAVEL & HOLIDAY

Disc: TRADE INTERNATIONAL

Sheet map, folded.

130 X 95 mm

1 Page

COLOUR THROUGHOUT

Rel Date: June 2023

9781914515491

AUD\$: 14.99



London PopOut Map (Double)

By PopOut Maps

Let PopOut London guide you around this wonderful city. Discover London, England's gloriously diverse and exciting capital city, with the help of this genuinely pocket-sized, pop-up map. Small, yet big on detail, this compact, dependable London city map will ensure you don't miss a thing. Includes two pop-up maps covering the West End and Central London. Additional maps covering the Underground, bus routes and Theatreland are also included. Handy, self-folding tourist map is small enough to fit in your pocket yet offers extensive coverage of the city in an easy-to-use format. Thorough street index is also featured and cross-referenced to the map so you can easily find your destination. Hotels, restaurants, stores and attractions are all included. Ideal to pop in a pocket or bag for quick reference while exploring the city.

HEARTWOOD PUBLISHING

TRAVEL & HOLIDAY

Disc: TRADE INTERNATIONAL

Sheet map, folded.

130 X 95 mm

2 Pages

COLOUR THROUGHOUT

Rel Date: June 2023

9781914515484

AUD\$: 14.99



London PopOut Map (Triple)

By PopOut Maps

Let PopOut London guide you around this wonderful city. Put the wonderful & thrilling city of London in your pocket with this genuinely pocket-sized, pop-up map. Small, yet big on detail, this compact, dependable London city map will ensure you don't miss a thing. Includes three pop-up maps covering West End, central London, the whole of the Underground network. Additional maps covering Southwark, buses and Theatreland are also included. Handy, self-folding tourist map is small enough to fit in your pocket yet offers extensive coverage of the city in an easy-to-use format. Thorough street index is also featured and cross-referenced to the map so you can easily find your destination. Hotels, restaurants, stores, and attractions are all included. Ideal to pop in a pocket or bag for quick reference while exploring this magical city

HEARTWOOD PUBLISHING

TRAVEL & HOLIDAY

Disc: TRADE INTERNATIONAL

Sheet map, folded.

130 X 95 mm

3 Pages


COLOUR THROUGHOUT

Rel Date: June 2023

9781914515453

AUD\$: 14.99





Let PopOut Bristol guide you around this wonderful city. Explore the glorious city of Bristol with the help of this genuinely pocket-sized, pop-up map.

HEARTWOOD PUBLISHING
 Category: TRAVEL & HOLIDAY
 Disc: TRADE INTERNATIONAL
 130 X 95 mm
 Release Date: November 2022
9781914515330

Sheet map, folded
 1 page
 COLOUR THROUGHOUT
AUD\$: 14.99



Let PopOut Chicago guide you around this wonderful city. Discover the Windy City of Chicago with the help of this genuinely pocket-sized, pop-up map.

HEARTWOOD PUBLISHING
 Category: TRAVEL & HOLIDAY
 Disc: TRADE INTERNATIONAL
 130 X 95 mm
 Release Date: October 2022
9781914515309

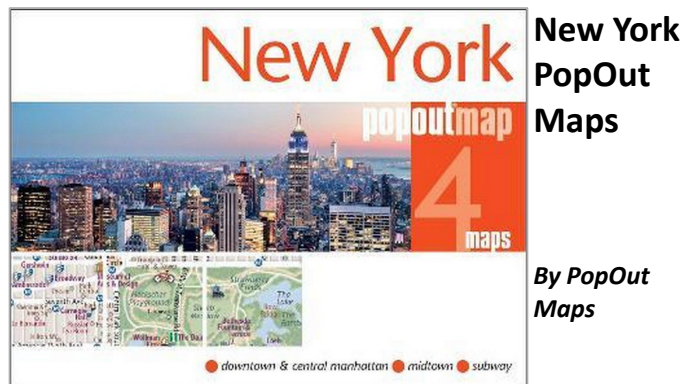
Sheet map, folded
 1 page
 COLOUR THROUGHOUT
AUD\$: 14.99



Let PopOut Washington DC guide you around this wonderful city. Discover the many magnificent monuments and museums of Americas capital, Washington DC, with the help of this genuinely pocket-sized, pop-up map.

HEARTWOOD PUBLISHING
 Category: TRAVEL & HOLIDAY
 Disc: TRADE INTERNATIONAL
 130 X 95 mm
 Release Date: October 2022
9781914515316

Sheet map, folded
 1 page
 COLOUR THROUGHOUT
AUD\$: 14.99



Let PopOut New York guide you around this wonderful city. The Big Apple in a little map! Get to the heart of New York with this handy, pop-up map. This New York map has been fully revised and updated.

HEARTWOOD PUBLISHING
 Category: TRAVEL & HOLIDAY
 Disc: TRADE INTERNATIONAL
 130 X 95 mm
 Release Date: October 2022
9781914515323

Sheet map, folded
 1 page
 COLOUR THROUGHOUT
AUD\$: 14.99





INTERNATIONAL TRAVEL CATALOGUE ORDER FORM

ISBN13	AUTHOR	TITLE	AU\$ RRP	DISC CODE	QTY
9781786311887	<i>Richard Barrett</i>	Cycling in the Lake District 2/e	45.99	E	
9781786312112	<i>Kev Reynolds</i>	The Cotswold Way Map Booklet 2/e	26.99	E	
9781786312099	<i>Dennis Kelsall</i>	Pembrokeshire Coast Path Map Booklet	34.99	E	
9781786312266	<i>Vivienne Crow</i>	Lake District: High Level and Fell Walks 2/e	34.99	E	
9781786312082	<i>Dennis Kelsall</i>	The Pembrokeshire Coast Path 3/e	47.99	E	
9781786312105	<i>Kev Reynolds</i>	The Cotswold Way 5/e	47.99	E	
9781786311290	<i>Paddy Dillon</i>	Walking Glyndwr's Way 3/e	40.99	E	
9781786311757	<i>Dennis Kelsall</i>	Short Walks in Pembrokeshire: Tenby and the south	26.99	E	
9781786312020	<i>Vivienne Crow</i>	Short Walks in the Lake District: Keswick, Borrowdale, and Buttermere	26.99	E	
9781786311979	<i>Paddy Dillon</i>	Short Walks Lake District a - Coniston and Langdale	26.99	E	
9781786312198	<i>Mike Wells</i>	Cycling the North Coast 500 2/e	47.99	E	
9781786311320	<i>Kirstie Shirra</i>	Scotland's Best Small Mountains 2/e	42.99	E	
9781786311863	<i>Helen Webster</i>	The Skye Trail 3/e	39.99	E	
9781852848354	<i>Kev Reynolds</i>	Walks in the South Downs National Park	34.99	E	
9781786311252	<i>Blair Fyffe</i>	Winter Climbs in the Cairngorms	62.99	E	
9781786311801	<i>Laurence Mitchell</i>	Walking in Norfolk 3/e	36.99	E	
9781786311498	<i>Leigh Hatts</i>	The Thames Path Map Booklet 2/e	34.99	E	
9781786311726	<i>Ronald Turnbull</i>	Short Walks in Dumfries and Galloway	24.99	E	
9781786311566	<i>Rudolf Abraham</i>	Walking St Cuthbert's Way	42.99	E	
9781786311818	<i>Vivienne Crow</i>	Walking in Northumberland 2/e	36.99	E	
9781786311641	<i>Malcolm Leatherdale</i>	Short Walks Winchester	23.99	E	
9781786312006	<i>Paddy Dillon</i>	South West Coast Path Map Booklet - Vol 3: Plymouth to Poole 2/e	31.99	E	
9781786311177	<i>Edward Hunton</i>	Bikepacking in the Lake District	40.99	E	
9781786311511	<i>Mark Richards</i>	Hadrian's Wall Path Map Booklet 2/e	31.99	E	
9781786311467	<i>Peter Aylmer</i>	Walking in London 2/e	36.99	E	
9781786311504	<i>Mark Richards</i>	Hadrian's Wall Path 4/e	45.99	E	
9781786311597	<i>Peter Edwards</i>	Mountain Biking on the South Downs	41.99	E	
9781786310910	<i>Dennis Kelsall</i>	Walking the Ribble Way 2/e	40.99	E	
9781786311306	<i>Paddy Dillon</i>	Walking on Guernsey 3/e	36.99	E	
9781786311474	<i>Andy Robinson</i>	Walking the End to End Trail	49.99	E	
9781786311658	<i>Kev Reynolds</i>	The South Downs Way Map Booklet 2/e	30.99	E	
9781786311559	<i>Rudolf Abraham</i>	Walking St Oswald's Way and Northumberland Coast Path	40.99	E	
9781786311610	<i>Kev Reynolds</i>	The South Downs Way 5/e	43.99	E	
9781786311405	<i>Terry Marsh</i>	Walking the Severn Way 3/e	40.99	E	
9781912716494	<i>Henry Stedman</i>	Cleveland Way	37.99	E	
9781912716425	<i>Keith Carter</i>	Offa's Dyke Path 6/e	40.99	E	
9781912716470	<i>Jim Manthorpe</i>	South Downs Way 8/e	37.99	E	
9781912716418	<i>Tricia Hayne</i>	Cotswold Way Trailblazer Walking Guide 5/e	37.99	E	
9781912716395	<i>Alexander Stewart</i>	Norfolk Coast Path and Peddars Way 2/e	39.99	E	
9781912716258	<i>Henry Stedman</i>	Coast to Coast Path Trailblazer Walking Guide 10/e	36.99	E	
9781912716302	<i>Henry Stedman</i>	Dales Way 2/e	33.99	E	
9781912716333	<i>Stuart Greig</i>	Pennine Way	34.99	E	
9781912716340	<i>Henry Stedman</i>	Dorset and South Devon Coast Path	32.99	E	
9781912716371	<i>Henry Stedman</i>	Hadrian's Wall Path 7/e	33.99	E	
9781910636374	<i>Lisa Drewe</i>	Paddle Boarding South West England	47.99	E	
9781786311764	<i>Jim Ryan</i>	The Mountains Around Nerja 2/e	47.99	E	
9781786310644	<i>Allan Hartley</i>	Trekking in Austria's Hohe Tauern 2/e	49.99	E	
9781786311894	<i>Mike Wells</i>	The Danube Cycleway Volume 2	46.99	E	
9781852847128	<i>Gillian Price</i>	Walking in Tuscany	47.99	E	
9781786311634	<i>Nike Werstroh</i>	Walking in Catalunya - Girona Pyrenees	45.99	E	
9781786310804	<i>Nicole Bukaty</i>	Walking La Via de la Plata and Camino Sanabres	47.99	E	
9781786311689	<i>Gillian Price</i>	Walking Lake Como and Maggiore 2/e	43.99	E	
9781786310880	<i>Rudolf Abraham</i>	Hiking Slovenia's Juliana Trail	45.99	E	
9781786311962	<i>Kat Davis</i>	The Camino Portugues 2/e	45.99	E	

9781786310903	Mike Wells	Trekking Austria's Adlerweg 2/e	45.99	E	
9781786311603	Kev Reynolds	Trekking the Swiss Via Alpina 4/e	45.99	E	
9781786311160	Brian Johnson	Trekking the GR10 2/e	45.99	E	
9781786310637	Allan Hartley	Trekking in Austria's Zillertal Alps	45.99	E	
9781786310408	David Jordan	Italy's Grande Traversata delle Alpi 2/e	45.99	E	
9781786311146	Lesley Williams	Walking in the Bernese Oberland - Jungfrau region	47.99	E	
9781786311214	Gillian Price	Day Walks in the Dolomites 4/e	47.99	E	
9781852848842	The Reverend Sandy Brown	Walking the Via Francigena Pilgrim Route - Part 1	50.99	E	
9781912716357	Pat Yale	Following Miss Bell	28.99	E	
9781912716364	Jim Manthorpe	Tour du Mont Blanc 3/e	41.99	E	
9781910636367	Sam Firman	Wild Guide Greece	47.99	E	
9781912716487	Henry Stedman	Kilimanjaro	45.99	E	
9781786310569	Bart Jordans	Trekking in the Karakoram	66.99	E	
9781786311627	Radek Kucharski	Everest: A Trekker's Guide 6/e	55.99	E	
9781786311719	Rudolf Abraham	Trekking in Torres del Paine	47.99	E	
9781914515507	PopOut Maps	Paris PopOut Map	14.99	E	
9781914515460	PopOut Maps	Oxford PopOut Map	14.99	E	
9781914515477	PopOut Maps	Glasgow PopOut Map	14.99	E	
9781914515347	PopOut Maps	Bath PopOut Map	14.99	E	
9781914515491	PopOut Maps	London Bus and Underground PopOut Map	14.99	E	
9781914515484	PopOut Maps	London PopOut Map (Double)	14.99	E	
9781914515453	PopOut Maps	London PopOut Map (Triple)	14.99	E	
9781914515330	PopOut Maps	Bristol PopOut Map	14.99	E	
9781914515309	PopOut Maps	Chicago PopOut Map	14.99	E	
9781914515316	PopOut Maps	Washington DC PopOut Map	14.99	E	
9781914515323	PopOut Maps	New York PopOut Maps	14.99	E	

Woodslane Pty Ltd

10 Apollo Street Warriewood NSW 2102 Australia

PO Box 935 Mona Vale NSW 2103

PH: (02) 8445 2300

www.woodslane.com.au/info@woodslane.com.au

Account Number: _____

Account Name: _____

Order Number: _____

RRP=Recommended Retail Price including GST

Price and Availability are subject to change without notice

A=Trade Australia, E=Trade International,

B=Text, F= Academic & Professional, J&L=Very Short Discount